

# Visitor map

## Level 2

### ARGYLE GALLERIES

- A Medals and Money
- B Islands to Ice: Antarctic Gallery

### HENRY HUNTER GALLERIES

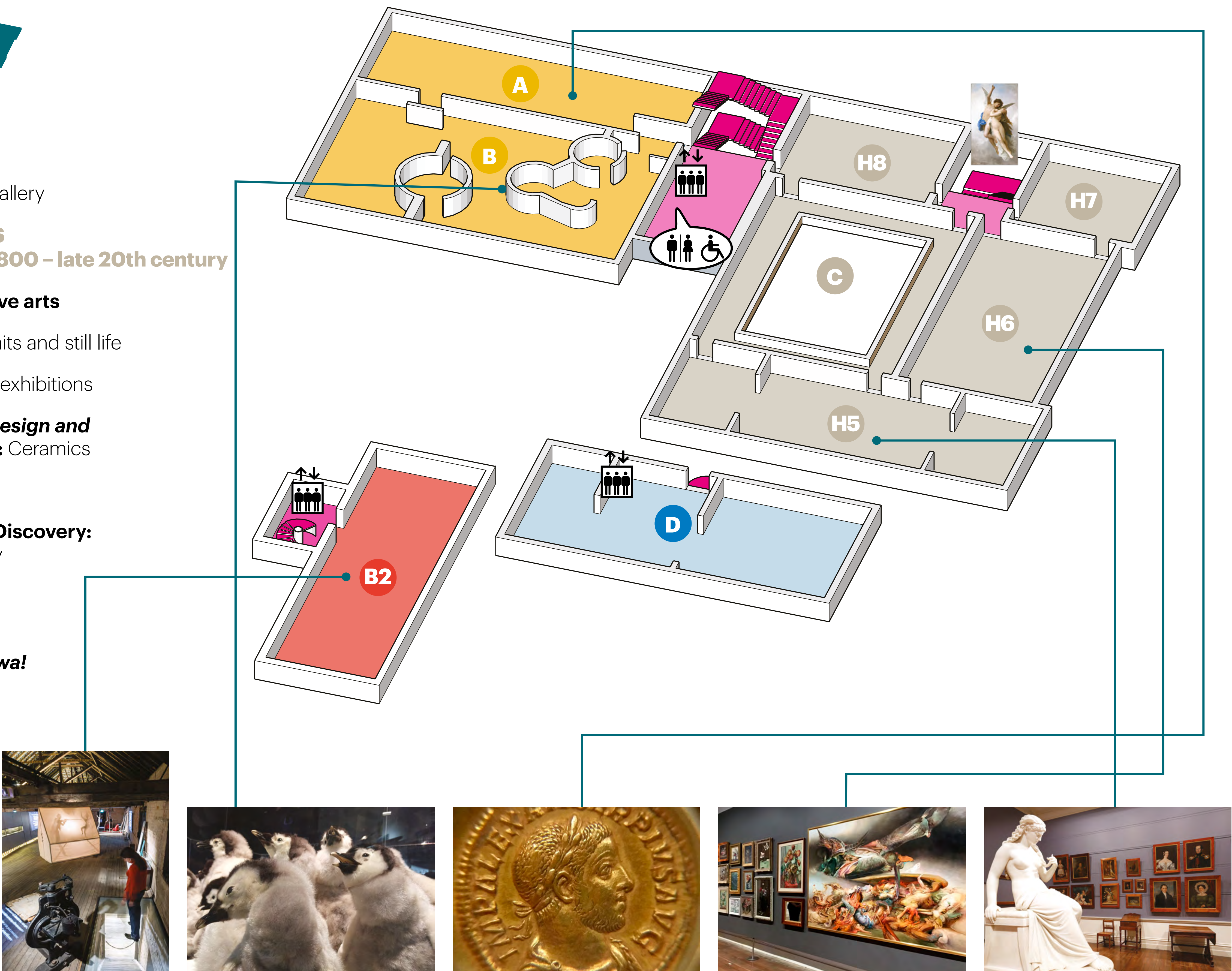
Tasmania: Art and Design, 1800 – late 20th century

- H5 Colonial art and decorative arts
- H6 *This Too Shall Pass*: Portraits and still life
- H7 Salon Gallery: Temporary exhibitions
- H8 *Not So Easy: Australian Design and Identity since Federation*: Ceramics
- C The Central Gallery
- D Centre for Learning and Discovery: Programmed activities only

### BOND STORE GALLERIES

Bond Store 2

- B2 *Our land: parrawa, parrawa! Go away!* 19th century Tasmania



## Level 1

### ARGYLE GALLERIES

- A1-4 Temporary exhibitions

### HENRY HUNTER GALLERIES

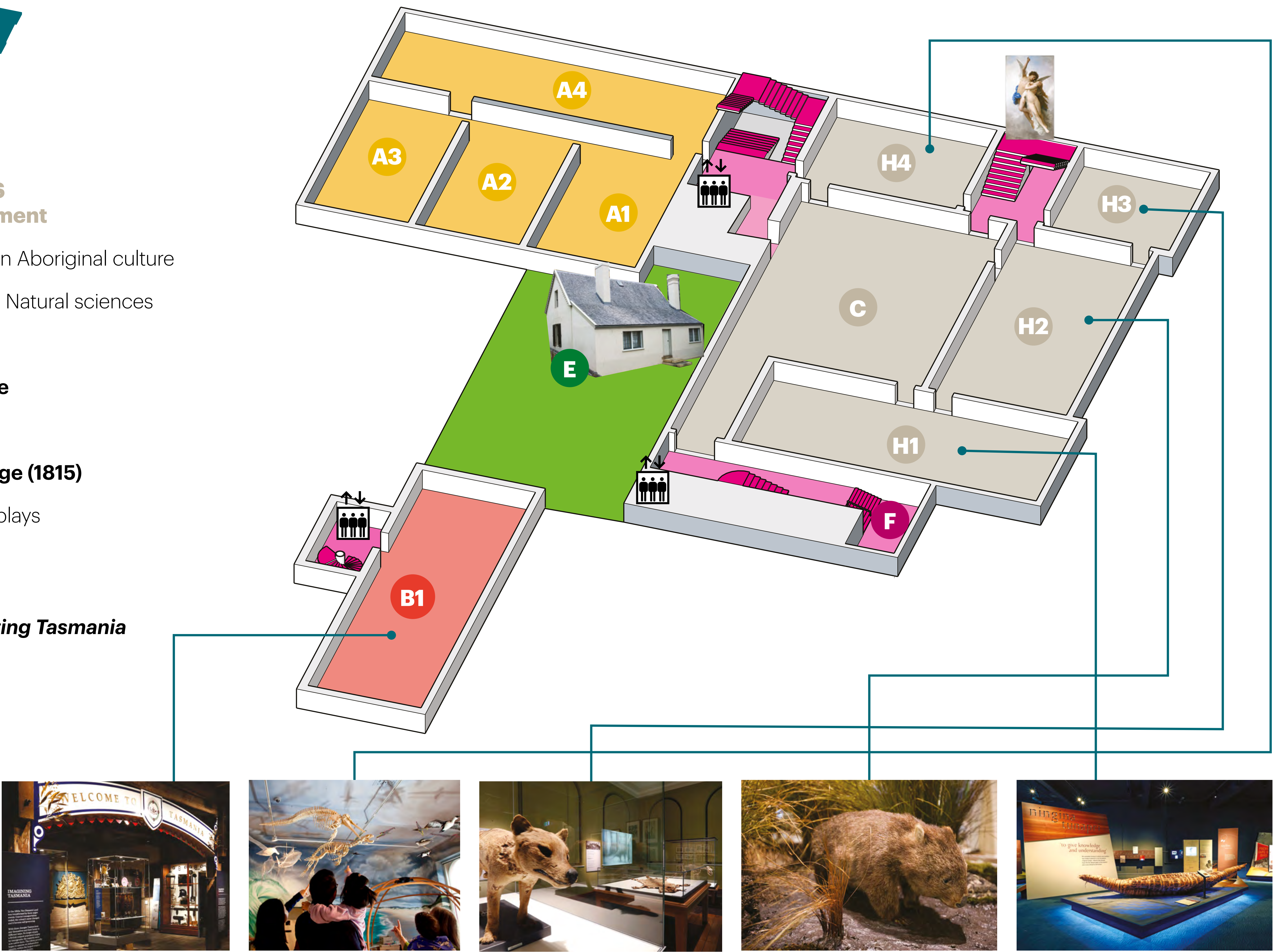
Tasmania: Life and Environment

- H1 *ningina tunapri*: Tasmanian Aboriginal culture
- H2 *Tasmania: Earth and Life*: Natural sciences
- H3 The Thylacine Gallery
- H4 *mapiya lumi | around here*
- C The Central Gallery
- E Private Secretary's Cottage (1815)
- F Link Foyer: Temporary displays

### BOND STORE GALLERIES

Bond Store 1

- B1 *Our changing land: Creating Tasmania* 19th century Tasmania



## Ground

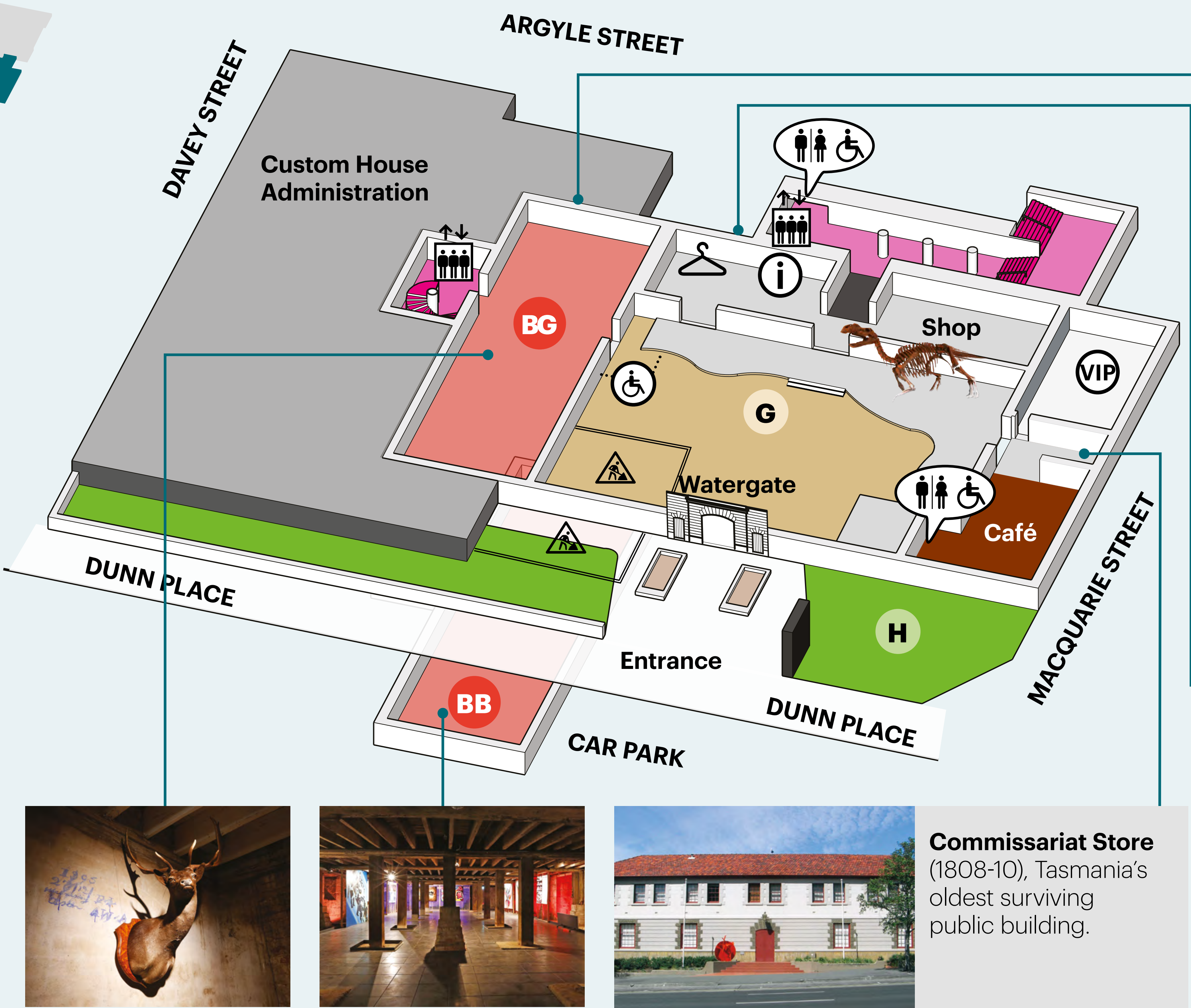
### BOND STORE GALLERIES

Bond Store Ground

- BG *Our living land: Encountering an upside down world* 19th century Tasmania

### Bond Store Basement

- BB Temporary exhibition and event space
- G Courtyard
- H Welcome Garden



## Key

- Toilets
- Lifts
- Locker area
- Visitor Information Desk
- Members' Lounge